



Lichfield
District Council

HISTORIC MAPPING

CD6.3.6

APPEAL BY:

Marrons Planning on behalf of Summix BLT Developments Ltd.

AT:

Land North Of Browns Lane

Tamworth

Staffordshire

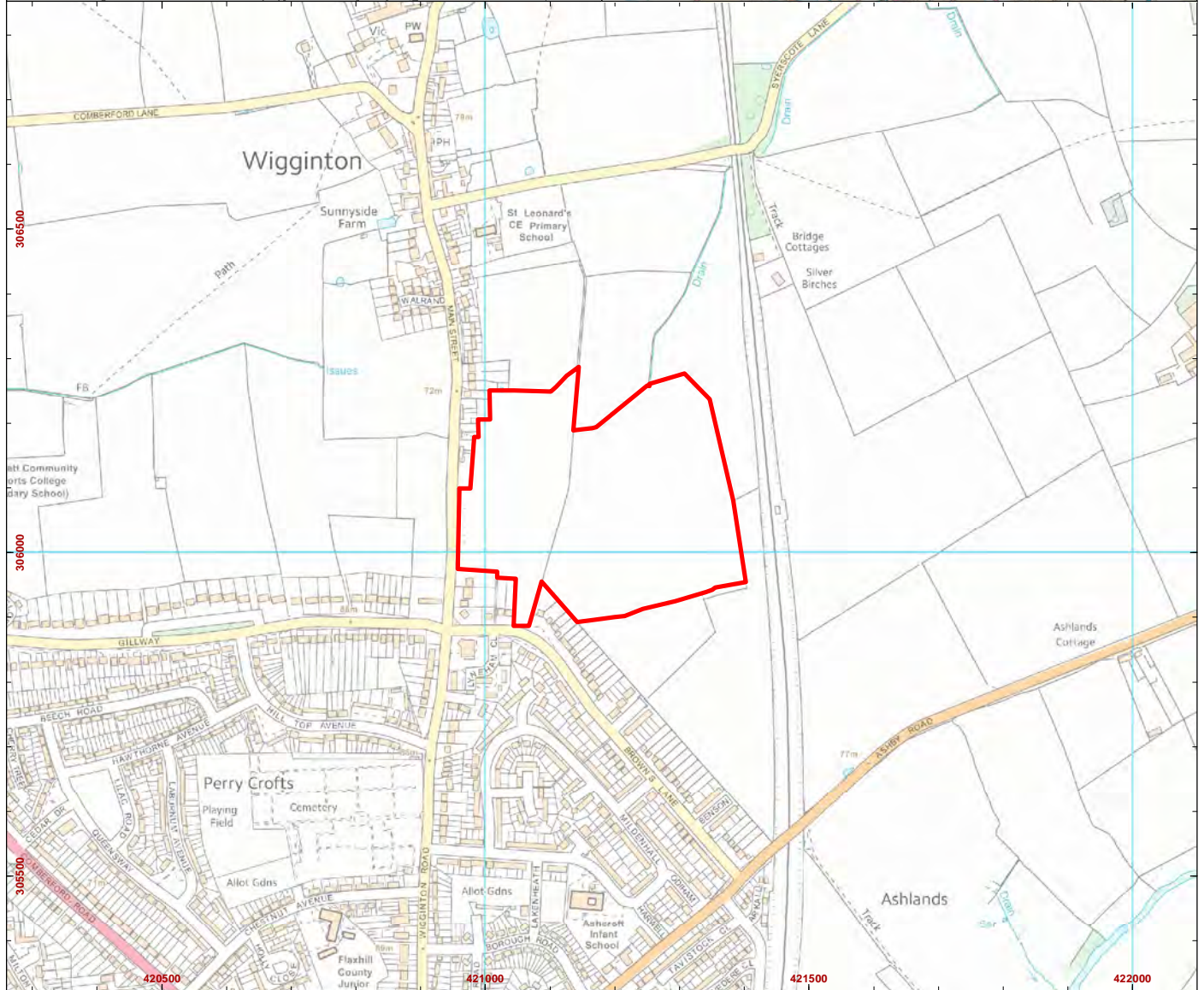
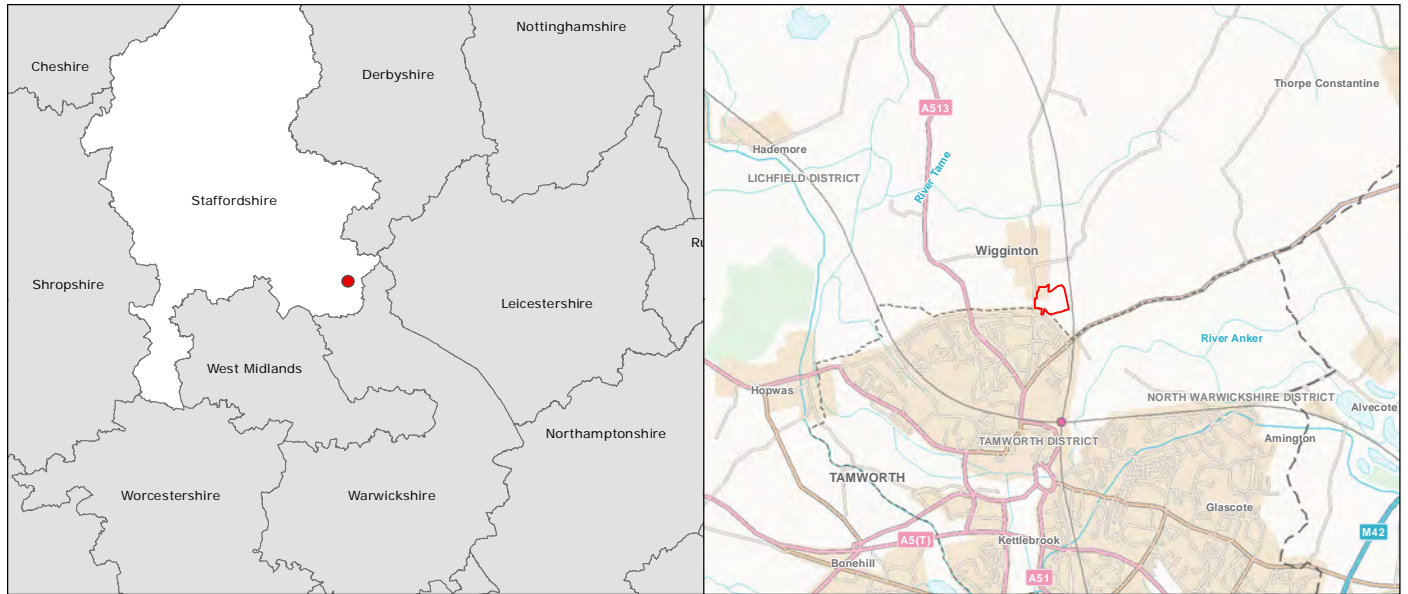
PLANNING INSPECTORATE REFERENCE: APP/K3415/W/24/3340089

LPA PLANNING APPEAL REFERENCE: 24/00004/REF

LPA ORIGINAL PLANNING APPLICATION REFERENCE: 18/00840/OUTMEI

CONTENTS

6.3.1	Site Location
6.3.2	1769-75 Yates Map of Staffordshire
6.3.3	1845 Borough map of Parish of Tamworth
6.3.4	1882 Ordnance Survey map
6.3.5	1902 Ordnance Survey map
6.3.6	1924 Ordnance Survey map
6.3.7	1938 Ordnance Survey map
6.3.8	1953 Ordnance Survey map
6.3.9	1967 Ordnance Survey map
6.3.10	1978 Ordnance Survey map
6.3.11	2006 Aerial photography
6.3.12	2008 Aerial photography
6.3.13	2013/2014 Aerial photography
6.3.14	2020 Aerial photography
6.3.15	2017 Ordnance Survey map
6.3.16	2022 LiDAR (DEFRA)



 Site Boundary

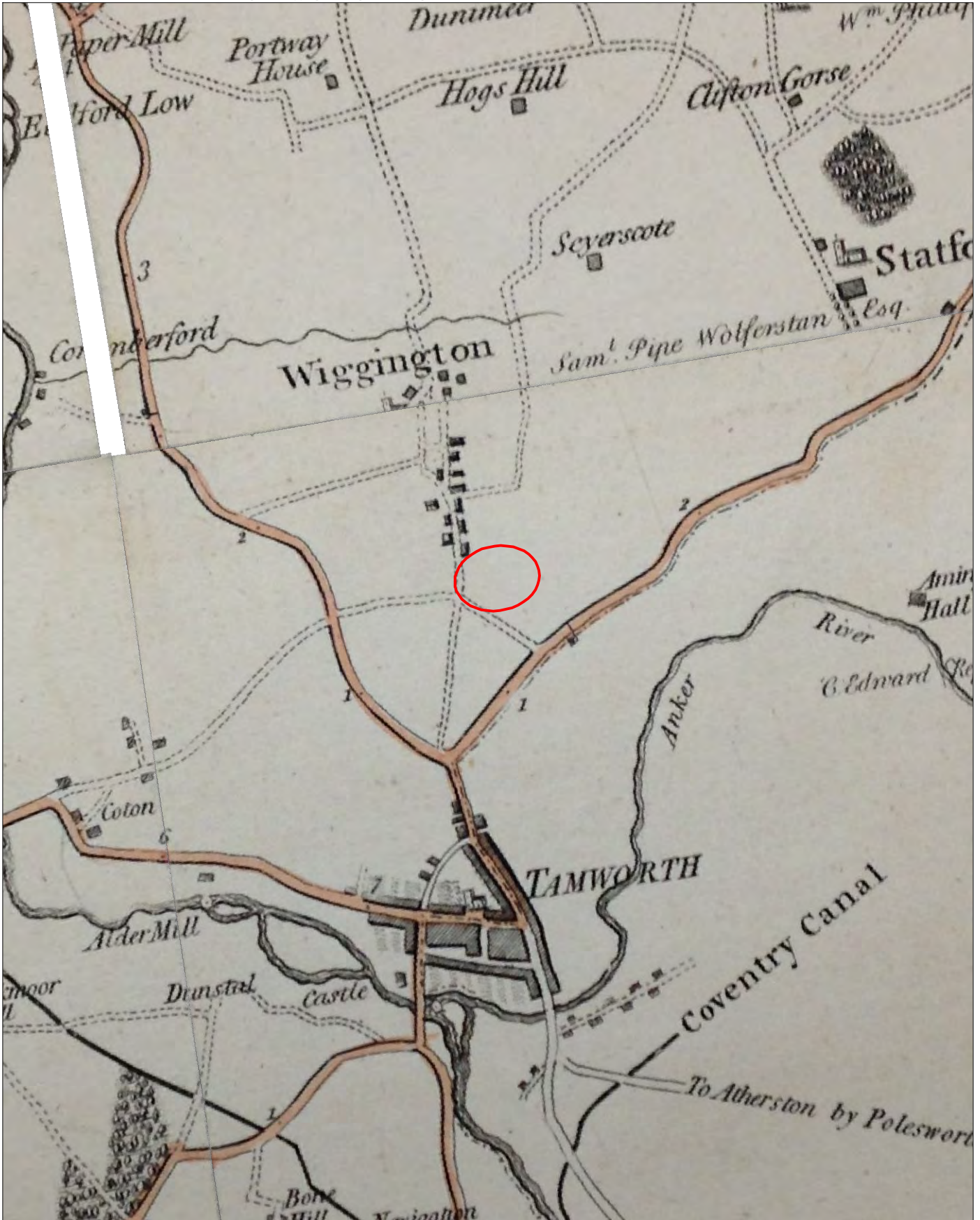


Planning • Heritage
www.cgms.co.uk

Scale at A4: 1:10,000



CD6.3.6.1:
Site Location



 Site Location



Not to Scale:
Illustrative Only

CD6.3.6.2:
1769-75 Yates Map
of Staffordshire

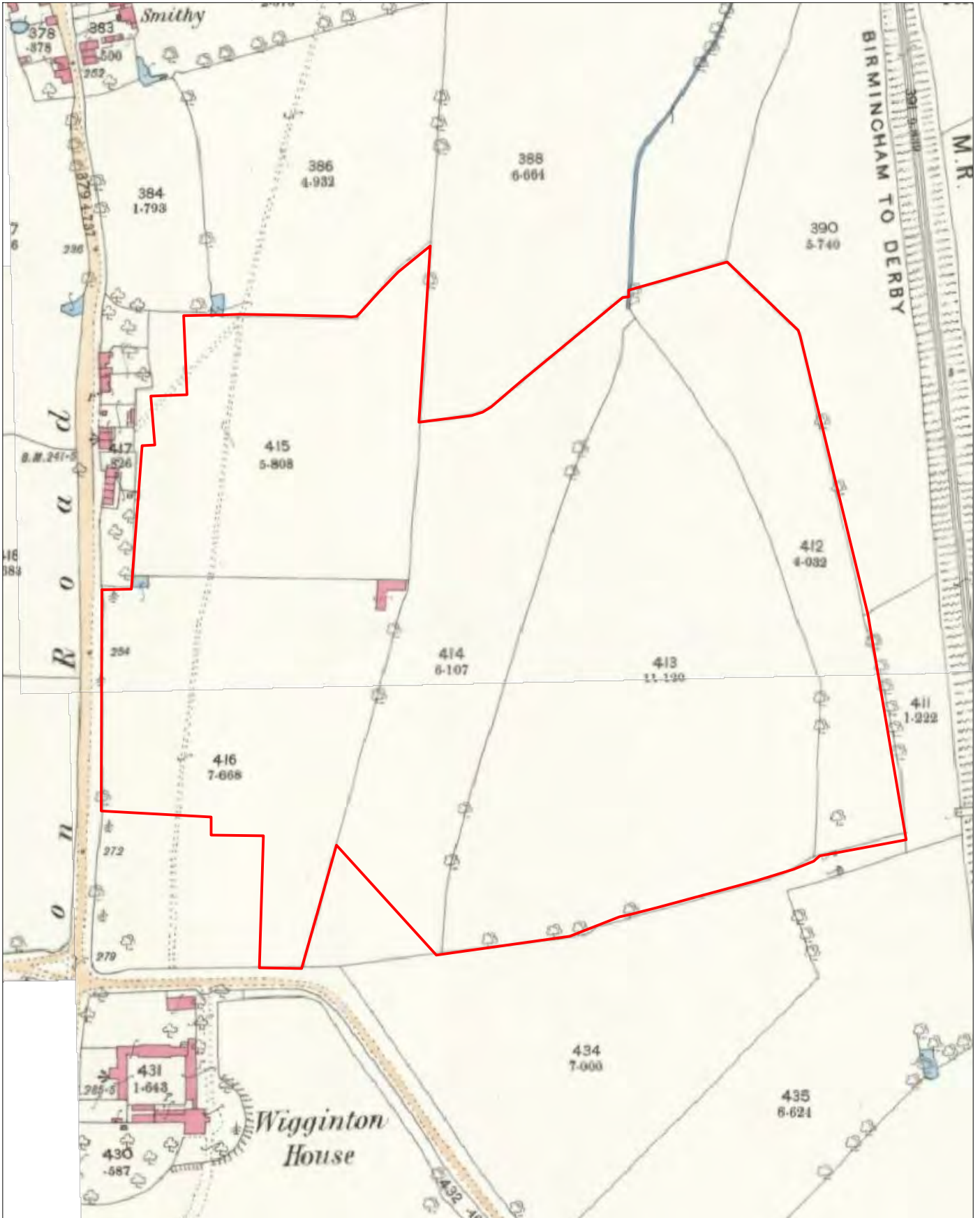


 Site Boundary



Not to Scale:
Illustrative Only

CD6.3.6.3:
1845 Borough of Parish
of Tamworth Map

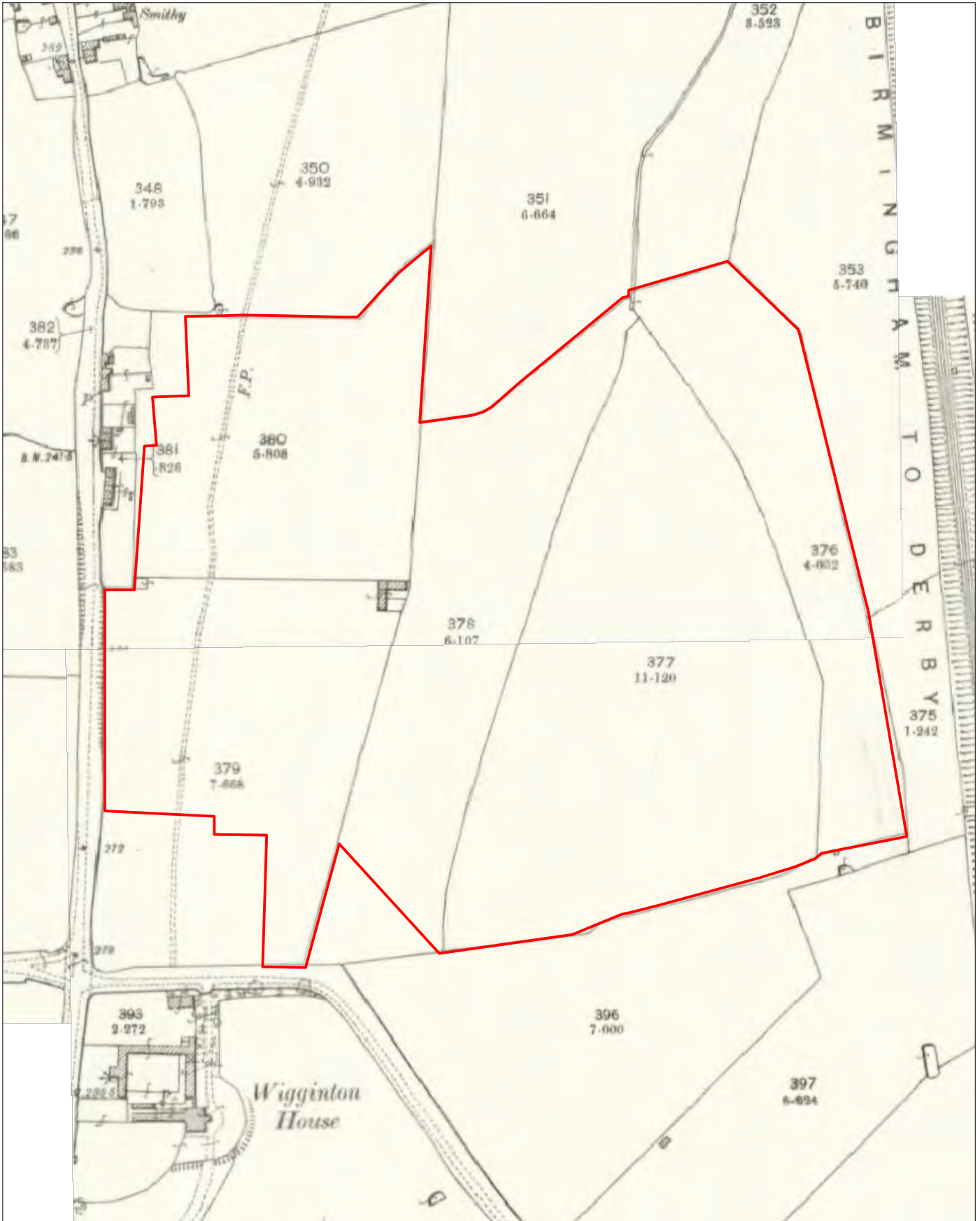


 Site Boundary



Not to Scale:
Illustrative Only

CD6.3.6.4:
1882 Ordnance Survey

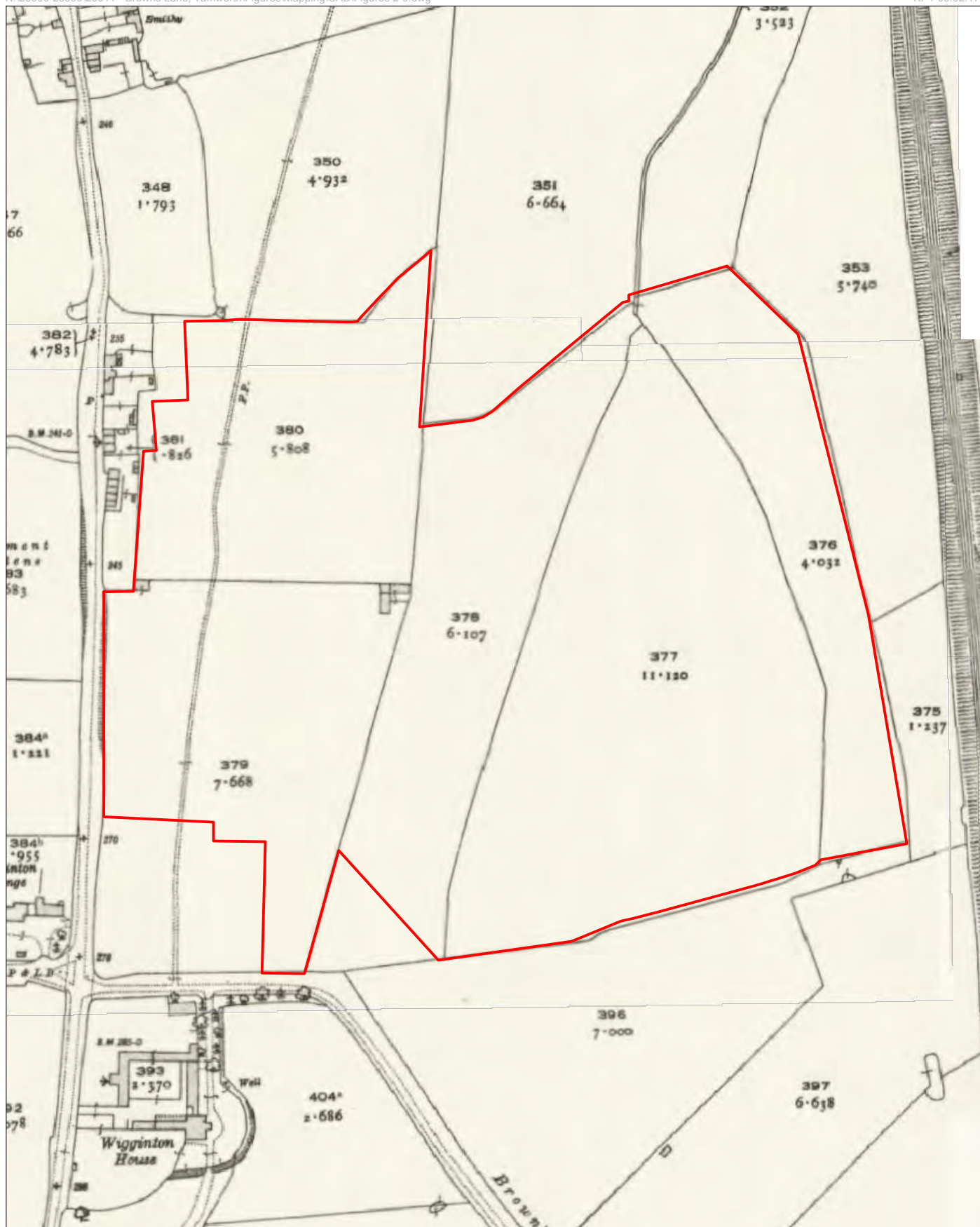


 Site Boundary



Not to Scale:
Illustrative Only

CD6.3.6.5:
1902 Ordnance Survey

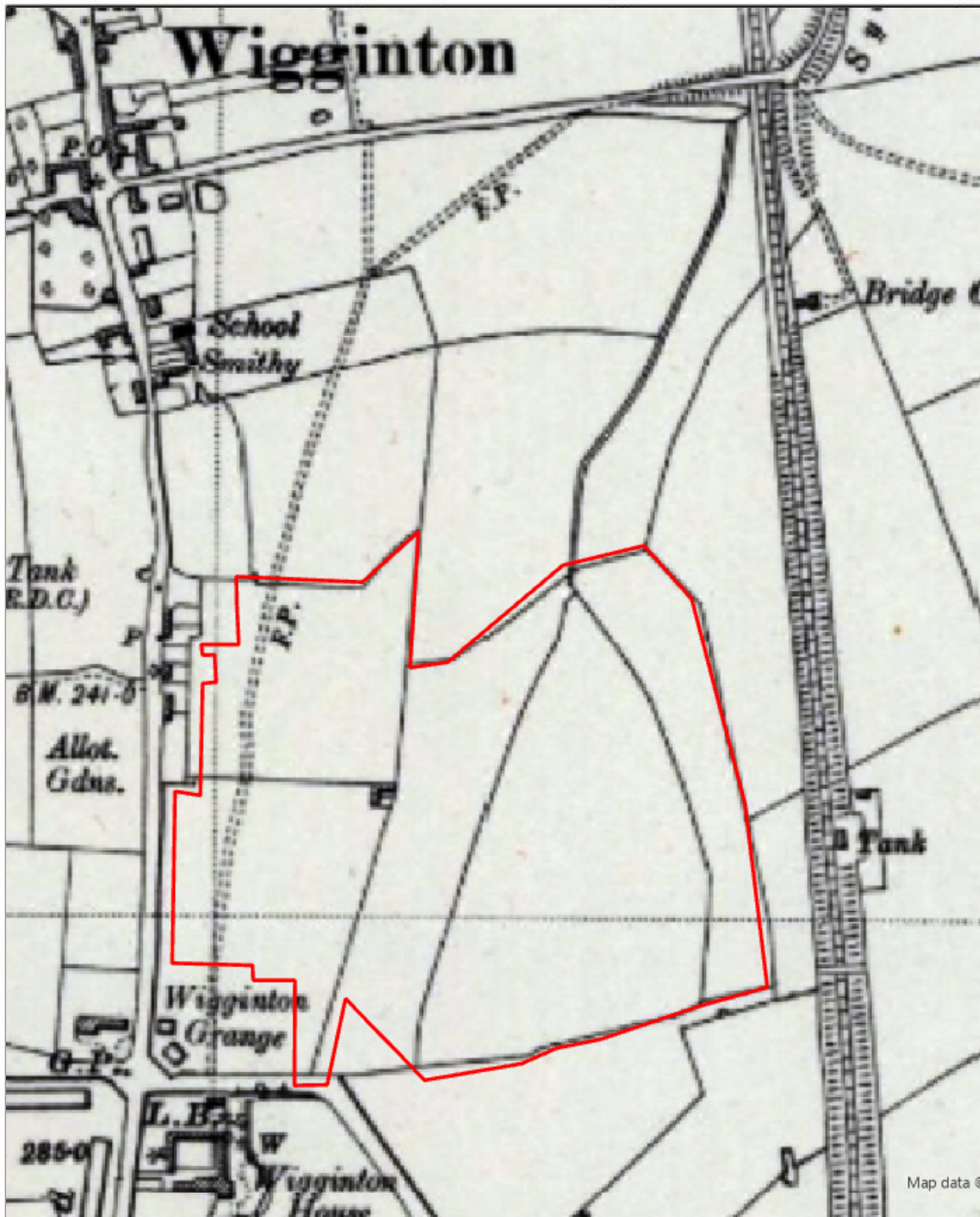


 Site Boundary



Not to Scale:
Illustrative Only

CD6.3.6.6:
1924 Ordnance Survey



Map data ©

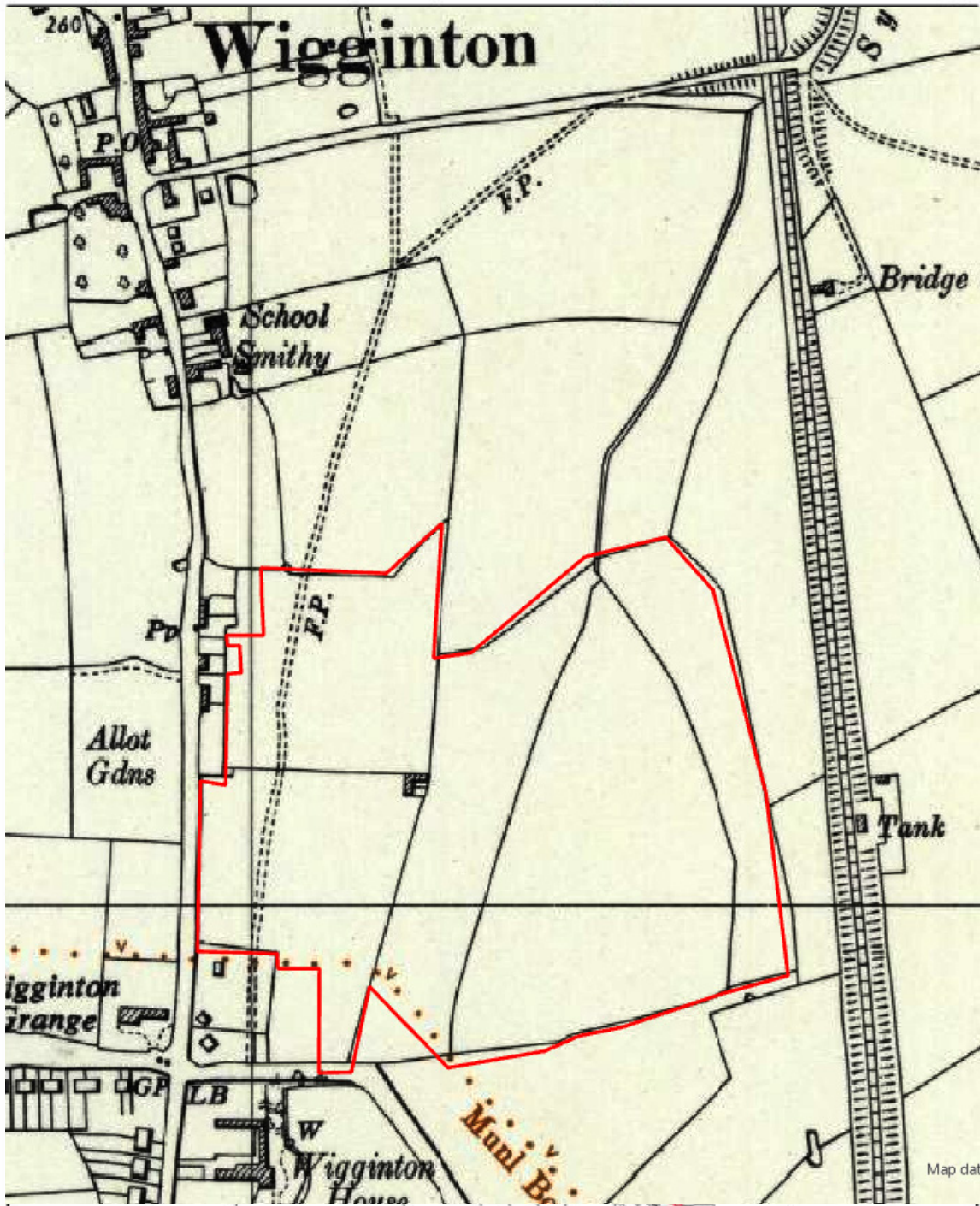
Lichfield
district council
www.lichfield.gov.uk

District Council House
High Lane
Lichfield
Staffs
WS2 3PX

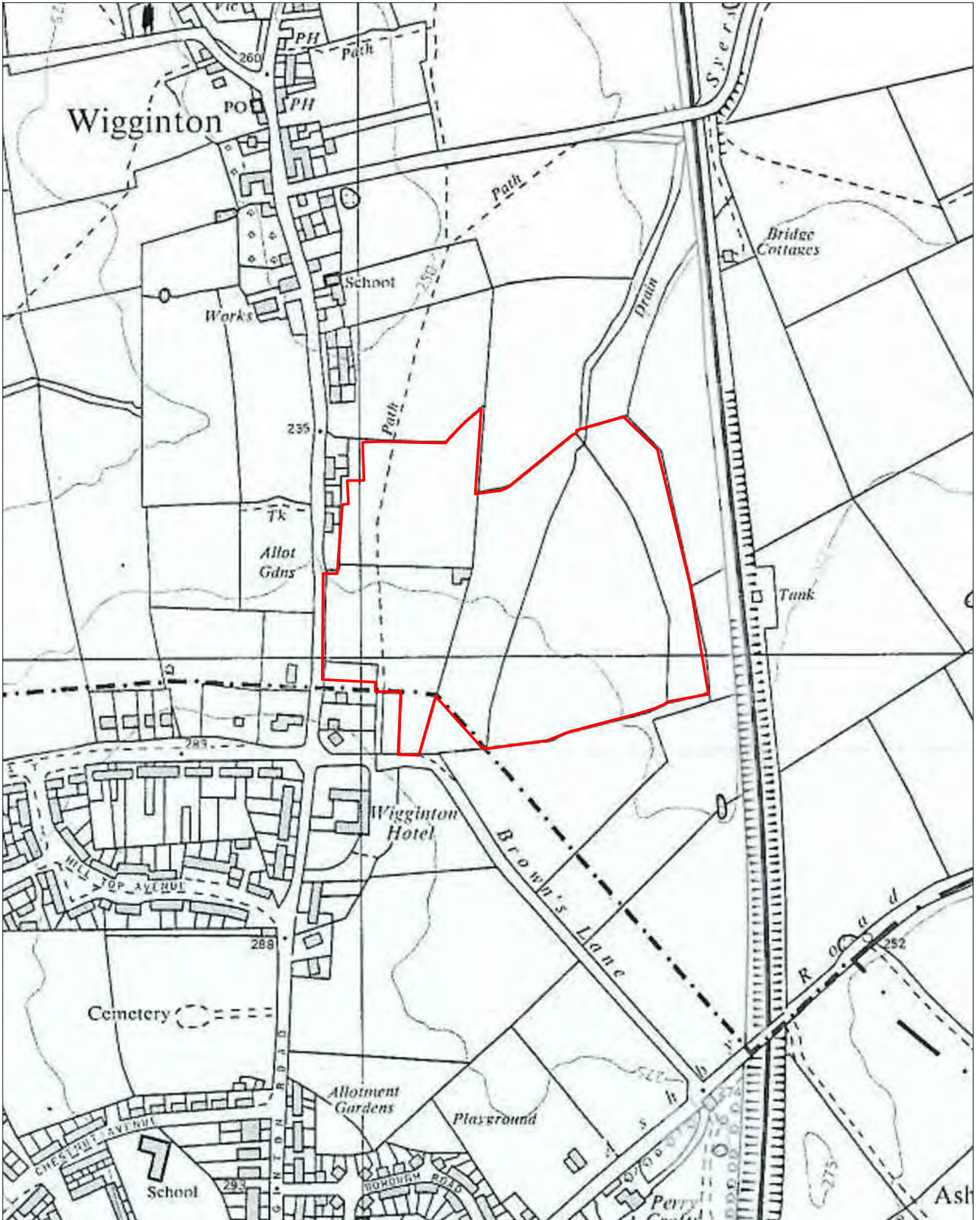
Telephone 01827 20000
www.lichfield.gov.uk

1938 Ordnance Survey

CD6.3.6.7



<p>Lichfield district council www.lichfield.gov.uk</p> <p>Quaker Council House High Lane Lichfield Staffs WS2 3PW</p> <p>Telephone 01823 20000 www.lichfield.gov.uk</p>	<p>1953 Ordnance Survey</p>	<p>CD6.3.6.8</p>

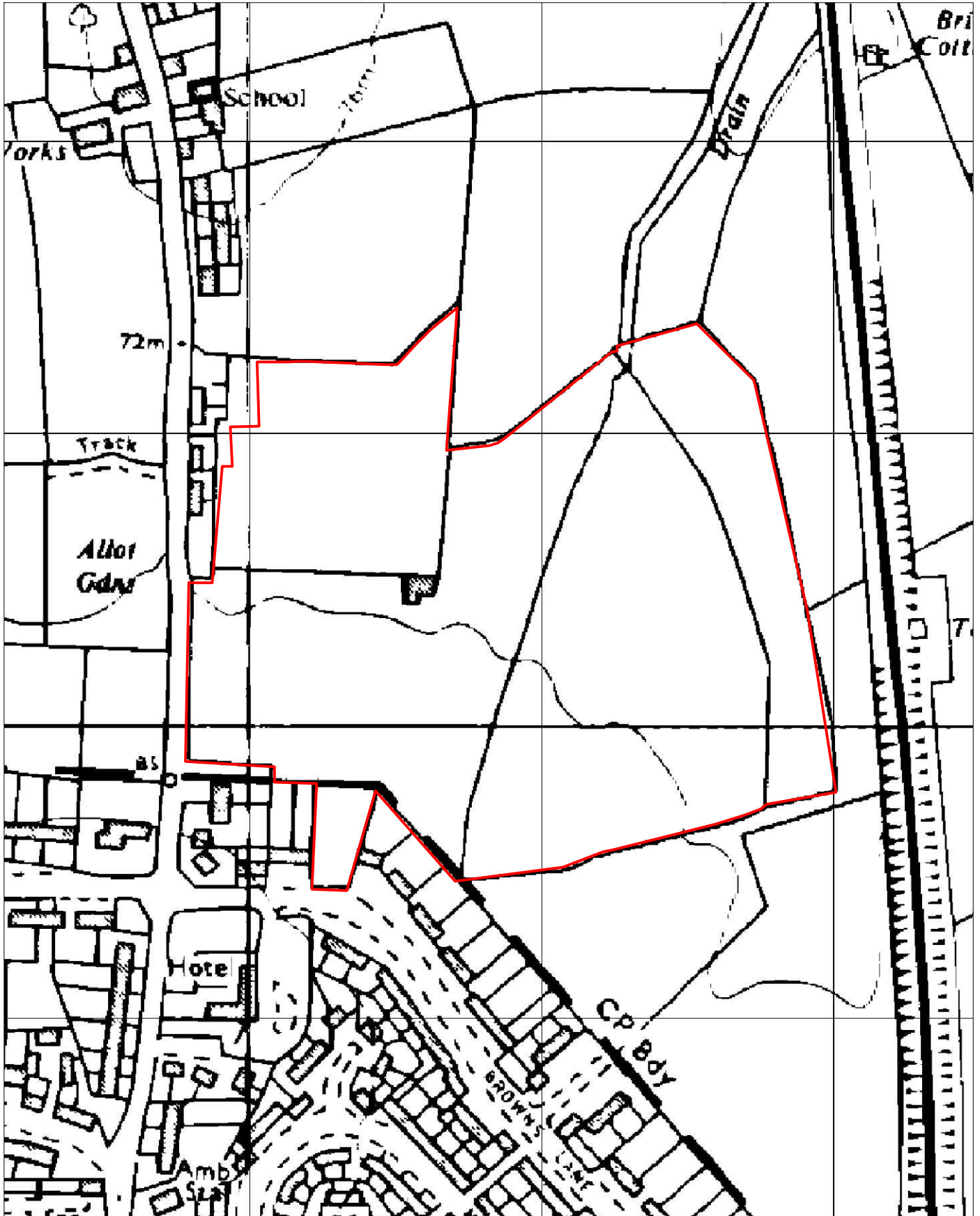


 Site Boundary



Not to Scale:
Illustrative Only

CD6.3.6.9:
1967 Ordnance Survey



 Site Boundary



Not to Scale:
Illustrative Only

CD6.3.6.10:
1978 Ordnance Survey



<p>Lichfield district Council www.lichfield.gov.uk</p> <p>District Council House High Lane Lichfield Staffs WS23 3JY</p> <p>Telephone 01827 20000 www.lichfield.gov.uk</p>	<p>2006 Aerial Photography</p>	<p>CD6.3.6.11</p>
---------------------------------------------------------------------------------------------------------------------------------------------------------------------------------------------------------------------------------------------------------------------------------------------------	--------------------------------	-------------------



Map c

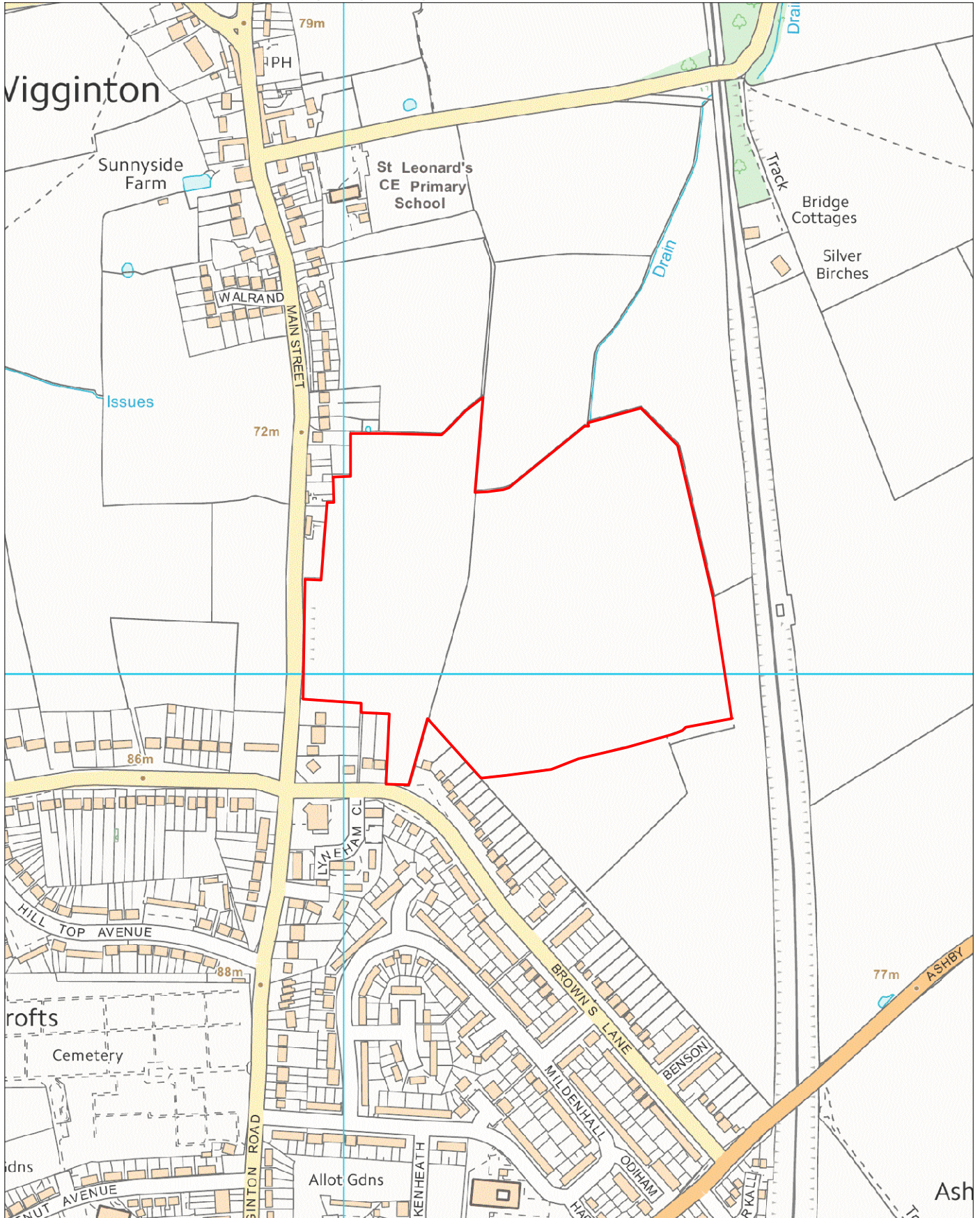
<p>Lichfield district Council www.lichfield.gov.uk</p> <p>District Council House High Lane Lichfield Stafford WS13 6JY</p> <p>Telephone 01827 20800 www.lichfield.gov.uk</p>	<p>2008 Aerial Photography</p>	<p>CD6.3.6.12</p>
-----------------------------------------------------------------------------------------------------------------------------------------------------------------------------------------------------------------------------------------------------------------------------------------------------	--------------------------------	-------------------



<p>Lichfield district council www.lichfield.gov.uk</p> <p>District Council House High Lane Lichfield Staffs WS2 3HW</p> <p>Telephone 01827 20800 www.lichfield.gov.uk</p>	<p>2013/2014 Aerial Photography</p>	<p>CD6.3.6.13</p>
--------------------------------------------------------------------------------------------------------------------------------------------------------------------------------------------------------------------------------------------------------------------------------------------------	-------------------------------------	-------------------



<p>Lichfield district Council www.lichfield.gov.uk</p> <p>District Council House High Lane Lichfield Staffs WS2 3HW</p> <p>Telephone 01827 20000 www.lichfield.gov.uk</p>	<p>2020 Aerial Photography</p>	<p>CD6.3.6.14</p>
--------------------------------------------------------------------------------------------------------------------------------------------------------------------------------------------------------------------------------------------------------------------------------------------------	--------------------------------	-------------------



 Site Boundary



Not to Scale:
Illustrative Only

CD6.3.6.15:
2017 Ordnance Survey



<p>Lichfield district council www.lichfield.gov.uk</p> <p>District Council House High Lane Lichfield Staffs WS2 3BW</p> <p>Telephone: 01827 20100 enquiries@lichfield.gov.uk</p>	<p>2022 LiDAR Data (DEFRA)</p>	<p>CD6.3.6.16</p>
---------------------------------------------------------------------------------------------------------------------------------------------------------------------------------------------------------------------------------------------------------------------------------------------------------------	--------------------------------	-------------------